

State of Wyoming Corner Record

(In compliance with the *CORNER PERPETUATION AND FILING ACT*, Wyoming Statutes, 1997, Section 33-29-140, et. seq., and the Rules and Regulations of the Board of Registration for Professional Engineers and Professional Land Surveyors)

Reverse side of this form may be used if more space is needed.


Record of original survey and citation of source of historical information (if corner is lost or obliterated). Description of corner monumentation evidence found and/or monument and accessories established to perpetuate the location of this corner. Sketch of relative location of monument, accessories, and reference points with course and distance to adjacent corner(s) (if determined in this survey). Method and rationale for reestablishment of lost or obliterated corner.

G.L.O. Record: Edwin H. Van Antwarp, .S. Surveyor, July 23, 1911
 40.00 Chains Set an iron post, 3 ft. long, 1 inch diam., 2 1/2 ft. in the ground, for Standard 1/4 sec. cor., and mark on the brass cap on the post,

Found: After a diligent and exhaustive search, I found no evidence of the corner monument.

Set: From the nearest found monuments east and west and utilizing the BLM method of irregular exterior boundary adjustment, I set a No. 5 x 24" rebar with 2 1/2" diameter aluminum cap, marked as noted below @ the reestablished corner postion 0.1' below the asphalt roadway. Monument position is 6 ft. north of existing center line of roadway and 6 ft. south of the north edge of pavement.

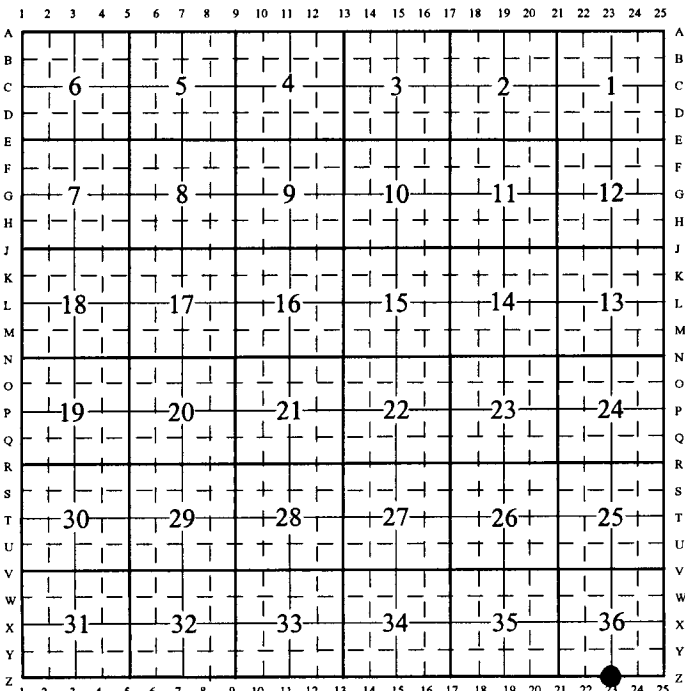
Aluminum Cap Markings



Date of Field Work: July, 2006

Office Reference: Edith Lang Family Trust

CROSS INDEX DIAGRAM




Firm/Agency, Address

Paul A. Reid, P.L.S.
 1533 Pinion Drive
 Cheyenne WY 82001
 Phone (307) 637-3400

This corner record was prepared by me or under my direction and supervision.

SEAL & SIGNATURE



Corner Name: South 1/4 Section: 36 T.13N., R.63W., 6th P.M. Cross-Index No.: Z-23
 SBRPEPLS/PLSW: MARCH 1994/97